



TUVALU MONTHLY AND SEASONAL OUTLOOK

AUGUST TO OCTOBER 2025



Website: tuvmet.tv

Email: tuvalumet@gmail.com

tuvalumet@gov.tv

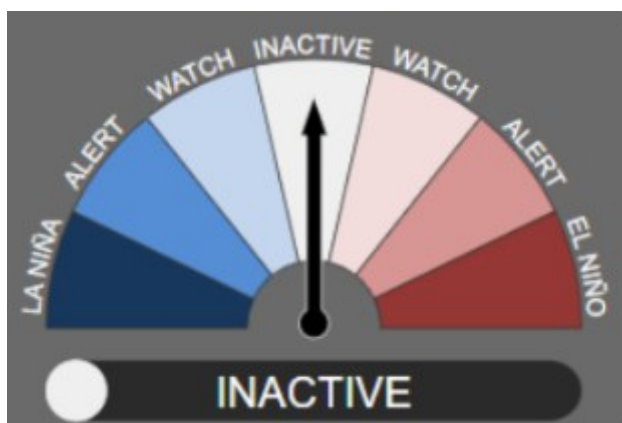
Facebook: Tuvalu Meteorological Service

Twitter: Tuvalu Meteorological Service

SUMMARY

- “The El Nino-Southern Oscillation (ENSO) remains neutral”
- The rainfall for August is likely to be near-normal over Tuvalu.
- Maximum and minimum temperatures during August and averaged over August to October are very likely to be above normal over Tuvalu.


EI-NINO SOUTHERN OSCILLATION



- Global Sea Surface Temperatures remained substantially above average.
- The Bureau's models forecasts neutral ENSO conditions (neither El Niño nor La Niña) until at least December 2025. This is consistent with forecast from international models assessed.


RAINFALL OUTLOOK

AUGUST 2025



The rainfall for August is likely to be near-normal over Tuvalu.

AUGUST TO OCTOBER 2025



The rainfall for August to October is likely or very likely to be near-normal over Tuvalu, excepts Nanumea, Nui and Funafuti are likely to be below normal.

Monthly and Seasonal Maximum Temperature

[illegible]

— — — EEZ border V11 (Elanders Marine Institute, 2019)

Tonga

Base period: 1981-2018
Model: ACCESS-S2

Model run: 07/07/2025
Issued: 09/07/2025

Temperature probabilities for August to October 2025

The map displays probability contours for three temperature categories across Tonga:

- Below normal (%):** Represented by blue shading.
- Near normal (%):** Represented by white shading.
- Above normal (%):** Represented by red shading.

Key locations labeled include Nanumanga¹, Nukunono², Nukunono³, Nukunono⁴, Nukunono⁵, Nukunono⁶, Nukunono⁷, Nukunono⁸, Nukunono⁹, Nukunono¹⁰, Nukunono¹¹, Nukunono¹², Nukunono¹³, Nukunono¹⁴, Nukunono¹⁵, Nukunono¹⁶, Nukunono¹⁷, Nukunono¹⁸, Nukunono¹⁹, Nukunono²⁰.

© Commonwealth of Australia 2025. Bureau of Meteorology. Supplied by COSPAC

--- EEZ border V11 (Flanders Marine Institute, 2019)