

Tuvalu Agro-Climate Outlook

June to August 2026

Issued Date:21/05/2026



Tuvalu Meteorological Service

Department of Agriculture

NORTHERN GROUP


Nanumea
Nanumaga
Niutao



- Wetter than normal
- Sunnier than normal
- Higher than average sea level

CENTRAL GROUP


Nui
Vaitapu
Nukufetau



- Near normal
- Sunnier than normal
- Higher than average sea level

SOUTHERN GROUP

Funafuti
Nukulaelae
Niulakita



- Drier than normal
- Sunnier than normal
- Higher than average sea level

Tuvalu Met Service advisory for June to August 2026



Rainfall

- **Northern group** rainfall predicts between 500-600mm. The average rainfall for June to August is 585.6mm.
- **Central group** rainfall between 300-600mm. The average rainfall for June to August 591.3mm. Funafuti rainfall between 300-400mm. The average rainfall for 727.0 mm.
- **Southern group** rainfall between 300-500mm. The average rainfall for June to August 702.4mm.
- June to August forecast is drier than normal across the country. The chance of rainfall outlook being good to exceptional.



Cloudiness

Increase of the cloud cover is very likely for the Northern group and likely for the central group. Decreased of the cloud covers is likely for the southern group for the month of June to August over Tuvalu.



Moon phase

New Moon: 15th June, 14th July and 13th August
First quarter moon: 22nd June, 21th July and 20th August
Full moon: 30th June, 30th July and 28th August
Last quarter moon: 8th June, 8th July and 6th August




Daytime (maximum) and night-time (minimum) air temperature

Hotter than normal conditions likely in June to August (daytime average 30.8 °C, night-time average 25.8 °C). The temperature across other groups most likely similar to Funafuti. The chance of these outlooks being correct is good.



Sea level

The highest and lowest tide during full moon will occur on 30th June and July and 28th of August
The highest and lowest tide during new moon will occur on 15th June, 14th July and 13th of August (Severe weather or Tropical Cyclones may impact the sea level)
Sea surface height (difference from the average) for Nanumea to Niulakita are forecast to be between -30 to 30 (mm), higher than the average.



Tropical cyclones

The probability of Tropical cyclone occurrence from November 2025 to April 2026 is estimated to be 0 to 1 named cyclone, with a Risk level ranging from Normal to reduced. An unnamed TC system can also cause strong and gusty winds, widespread rainfall, and flooding in low-lying and coastal areas.

For more information visit TMS Website and Facebook Page for Tropical Cyclone update.

Links to weather information

- [Tide Calendar is available here: for sea level prediction and moon phase.](#)
- [REAL TIME DATA DISPLAY: for current sea level, wind and weather information](#)

TMS contacts information

Facebook Page: Tuvalu Meteorological Service
Website: tuvmet.tv
TMS Email: tuvalumet@gov.tv, tkatea@gov.tv